






































# Blackford Hill and the Hermitage

## Permanent Course

Scale 1:7,500 Contours 5m

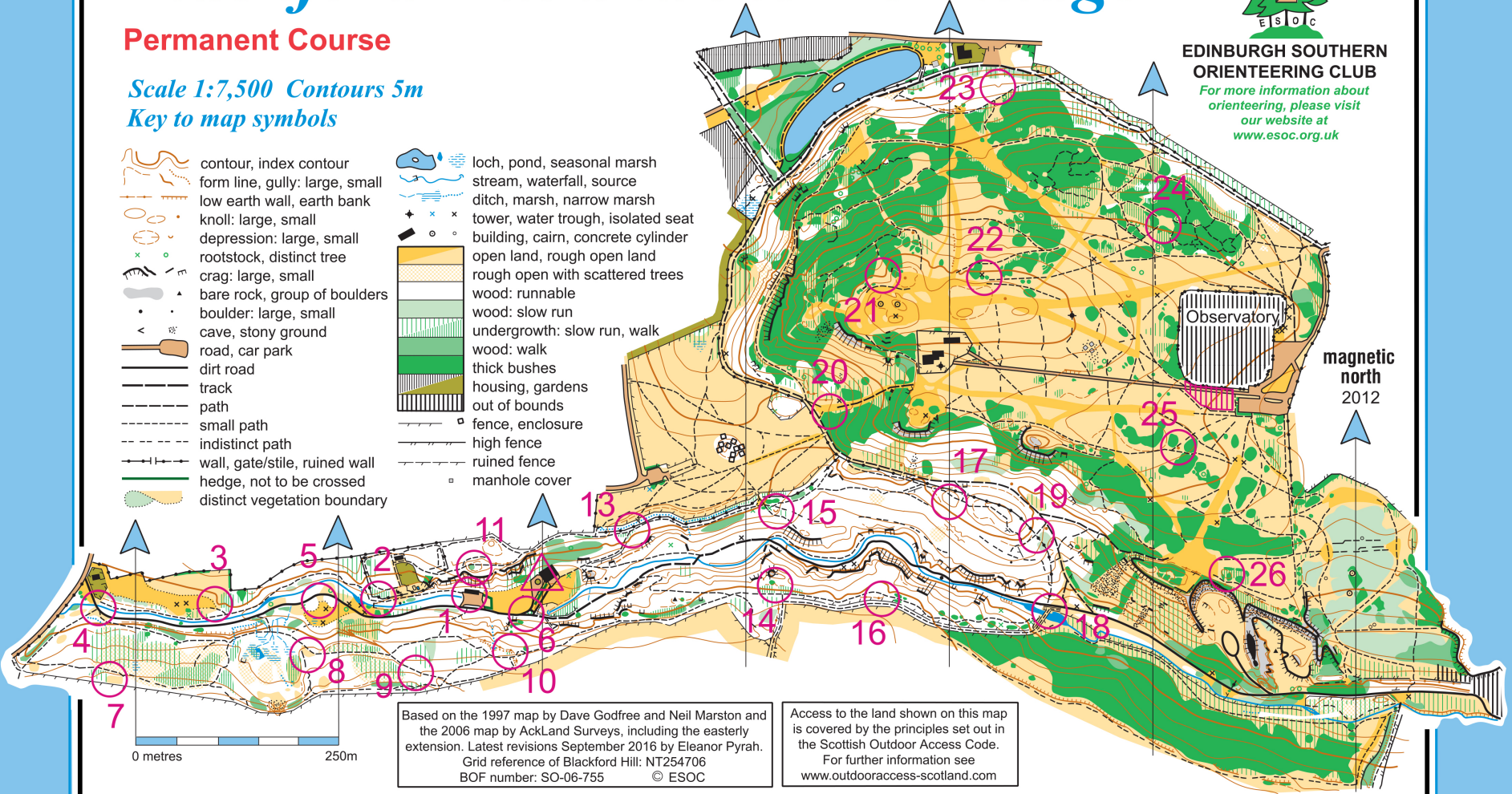
### Key to map symbols

- |  |                                |   |                                    |
|--|--------------------------------|---|------------------------------------|
|   | contour, index contour         |  | loch, pond, seasonal marsh         |
|   | form line, gully: large, small |  | stream, waterfall, source          |
|   | low earth wall, earth bank     |  | ditch, marsh, narrow marsh         |
|   | knoll: large, small            |  | tower, water trough, isolated seat |
|   | depression: large, small       |  | building, cairn, concrete cylinder |
|   | rootstock, distinct tree       |  | open land, rough open land         |
|   | crag: large, small             |  | rough open with scattered trees    |
|   | bare rock, group of boulders   |  | wood: runnable                     |
|   | boulder: large, small          |  | wood: slow run                     |
|   | cave, stony ground             |  | undergrowth: slow run, walk        |
|   | road, car park                 |  | wood: walk                         |
|   | dirt road                      |  | thick bushes                       |
|   | track                          |  | housing, gardens                   |
|   | path                           |  | out of bounds                      |
|   | small path                     |  | fence, enclosure                   |
|   | indistinct path                |  | high fence                         |
|   | wall, gate/stile, ruined wall  |  | ruined fence                       |
|   | hedge, not to be crossed       |  | manhole cover                      |
|  | distinct vegetation boundary   |   |                                    |



**EDINBURGH SOUTHERN ORIENTEERING CLUB**

For more information about orienteering, please visit our website at [www.esoc.org.uk](http://www.esoc.org.uk)



Based on the 1997 map by Dave Godfree and Neil Marston and the 2006 map by AckLand Surveys, including the easterly extension. Latest revisions September 2016 by Eleanor Pyrah.  
 Grid reference of Blackford Hill: NT254706  
 BOF number: SO-06-755 © ESOC

Access to the land shown on this map is covered by the principles set out in the Scottish Outdoor Access Code. For further information see [www.outdooraccess-scotland.com](http://www.outdooraccess-scotland.com)